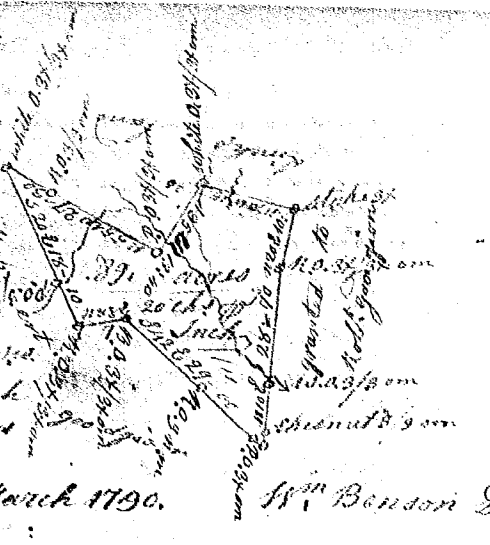
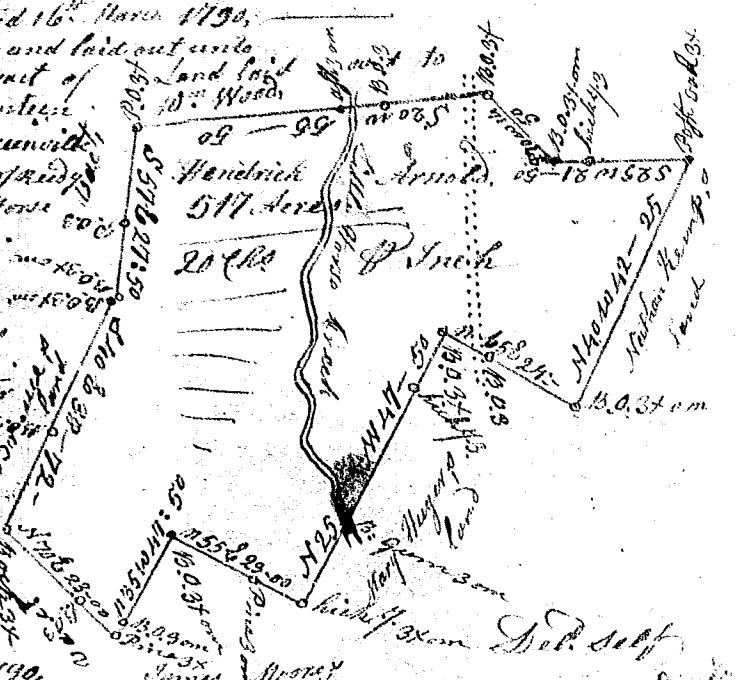


South Carolina, Pursuant to a warrant
 from John Thomas Esq^r Comm^r of locatⁿ
 N^o Saluda River dated 5th febr^y 1790
 I have admeasured and laid out unto
 Robert Goodgion a tract of eighty nine
 acres of land in Ninety six District
 Greenville County on Tronials Creek
 -veridam Creek of Middle Sugar river
 Bounding by lines running S. E. & W.
 of the aforesaid Robert Goodgion, N. W. S. W.
 by lines of Zulpha Litch, and both such
 Shape, Marks, battings & Boundings as
 the above Plat represents.



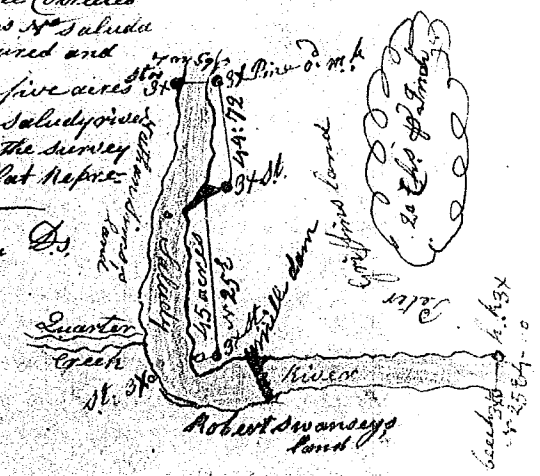
Recorded 3rd April 1790 Surveyed 14th March 1790
 Del. Self W^m Benson Esq

State of S^o Carolina Pursuant to a warrant from John Thomas Esq^r
 Comm^r of locatⁿ dated 16th March 1790
 I have admeasured and laid out unto
 Hendrick Arnold a tract of
 five Hundred & Seventeen
 acres of land, in Greenville
 County on a branch of Middle
 River called Little Horse
 Creek, Bounded S. E.
 on Nathan Hampp
 land Mary Huger,
 and James Moore,
 lands W. & W. on
 John Thomson Brister
 William Wood's
 and W^m Bruce's
 land, all other
 sides on Vacant
 land, and both
 such shape and
 Marks as the above
 Plat represents



Recorded 3rd April 1790 Surveyed 22nd March 1790
 Del. Self W^m Benson Esq

South Carolina Pursuant to a warrant to Me directed
 by John Thomas Esq^r Commissioner of Locations N^o Saluda
 96 District Dated 23rd Jan^y 1790, I have admeasured and
 laid out unto Robert Swansey a tract of forty five acres
 of land and water in said district N^o Saluda River
 in Laurens County the river Included in the survey
 and both such shape & Marks as the above Plat repre-
 sents. Certified for the 29th Jan^y 1790



Recorded 3rd April 1790 Surveyed 29th Jan^y 1790
 Del. his Coughter David Cunningham Esq